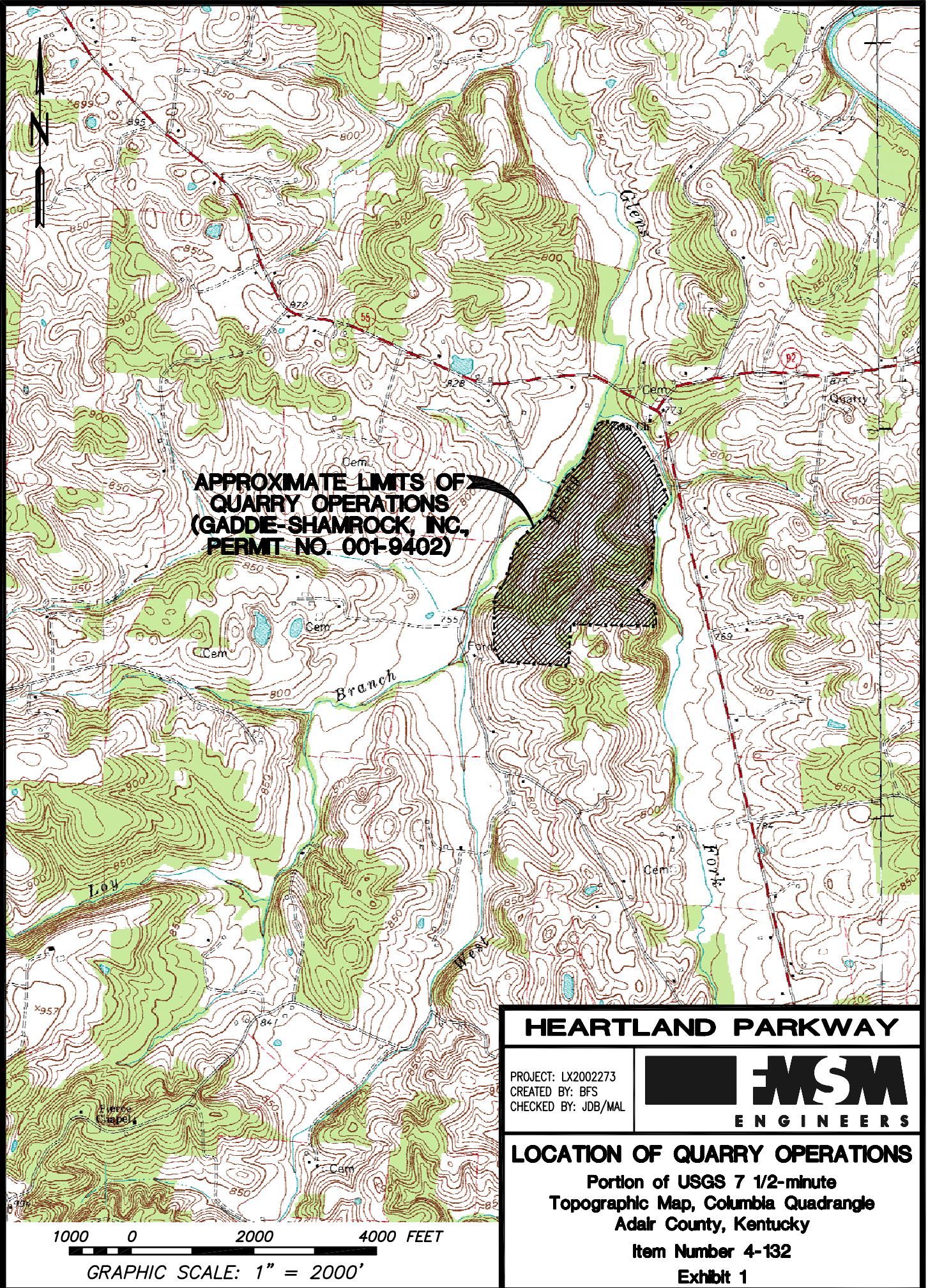


## Appendix IV

### Location of Quarry Operations



**APPROXIMATE LIMITS OF  
 QUARRY OPERATIONS  
 (GADDIE-SHAMROCK, INC.,  
 PERMIT NO. 001-9402)**

**HEARTLAND PARKWAY**

PROJECT: LX2002273  
 CREATED BY: BFS  
 CHECKED BY: JDB/MAL

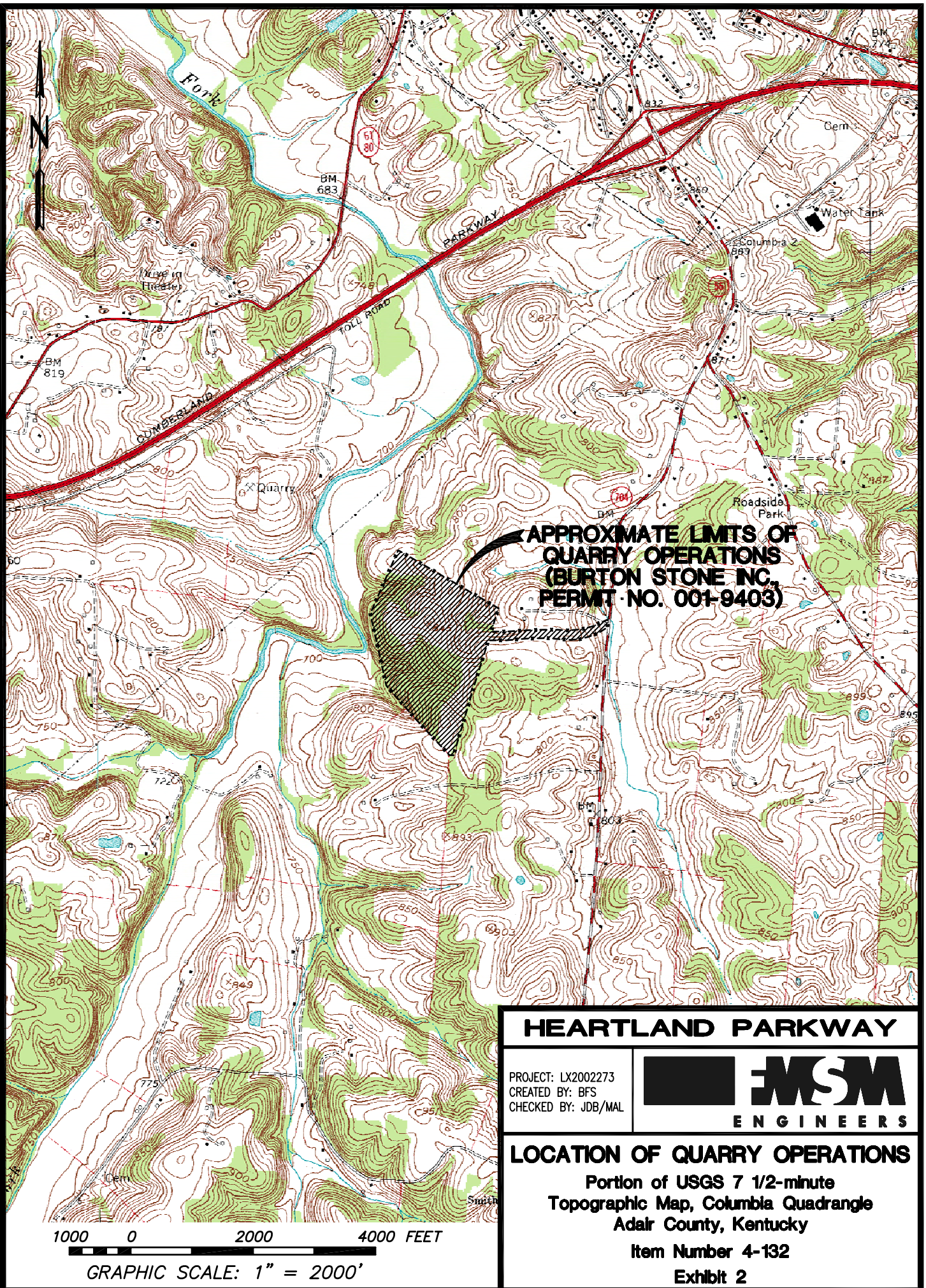


**LOCATION OF QUARRY OPERATIONS**

Portion of USGS 7 1/2-minute  
 Topographic Map, Columbia Quadrangle  
 Adair County, Kentucky  
 Item Number 4-132  
 Exhibit 1

LX2002273\ADAIR\_GADDIE.DWG





**APPROXIMATE LIMITS OF  
QUARRY OPERATIONS  
(BURTON STONE INC,  
PERMIT NO. 001-9403)**

**HEARTLAND PARKWAY**

PROJECT: LX2002273  
 CREATED BY: BFS  
 CHECKED BY: JDB/MAL



**LOCATION OF QUARRY OPERATIONS**

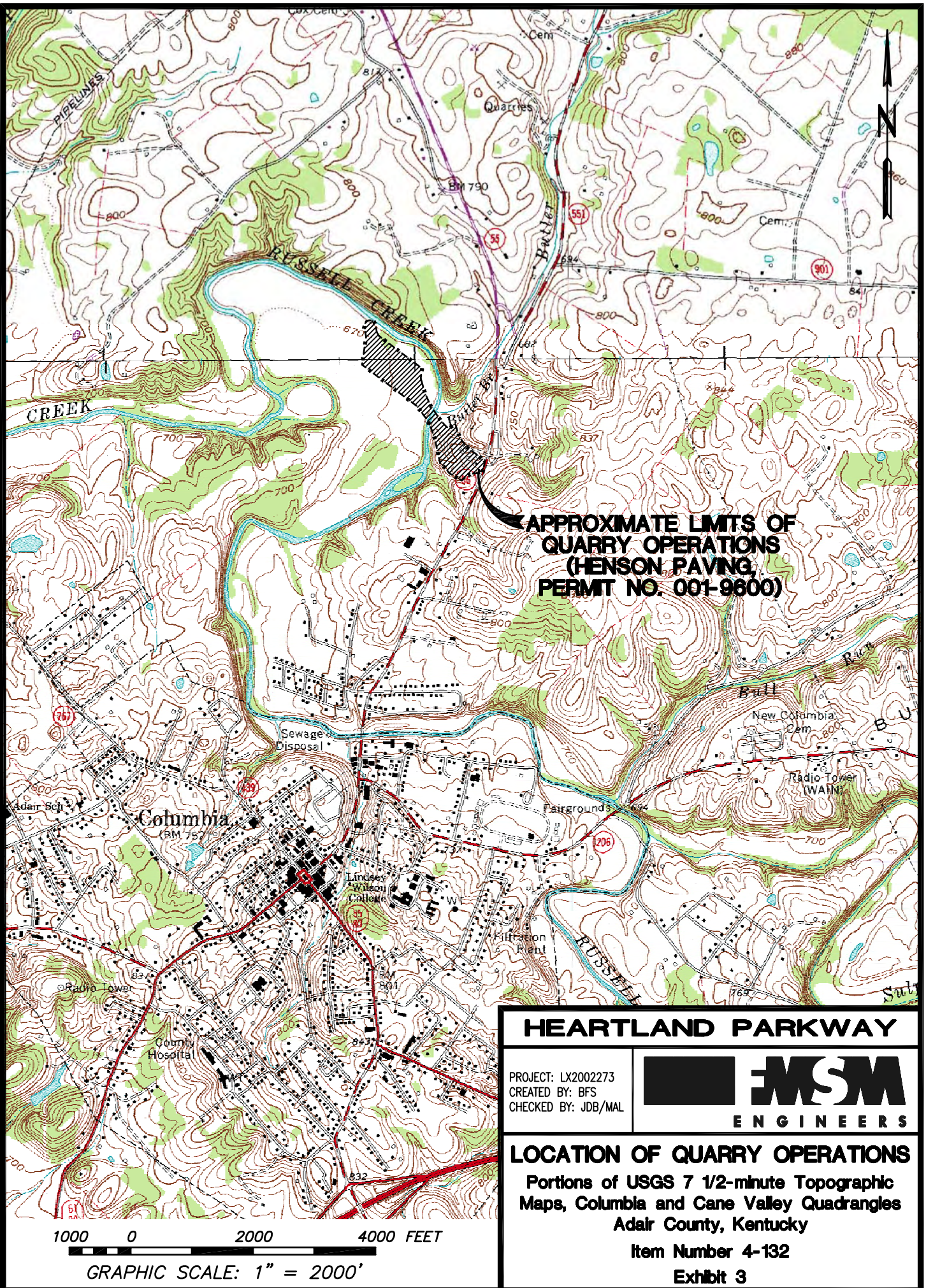
Portion of USGS 7 1/2-minute  
 Topographic Map, Columbia Quadrangle  
 Adair County, Kentucky  
 Item Number 4-132  
 Exhibit 2

1000 0 2000 4000 FEET

GRAPHIC SCALE: 1" = 2000'

LX2002273\ADAIR\_BURTON.DWG





**APPROXIMATE LIMITS OF  
QUARRY OPERATIONS  
(HENSON PAVING,  
PERMIT NO. 001-9600)**

**HEARTLAND PARKWAY**

PROJECT: LX2002273  
 CREATED BY: BFS  
 CHECKED BY: JDB/MAL



**LOCATION OF QUARRY OPERATIONS**

Portions of USGS 7 1/2-minute Topographic  
 Maps, Columbia and Cane Valley Quadrangles  
 Adair County, Kentucky

Item Number 4-132

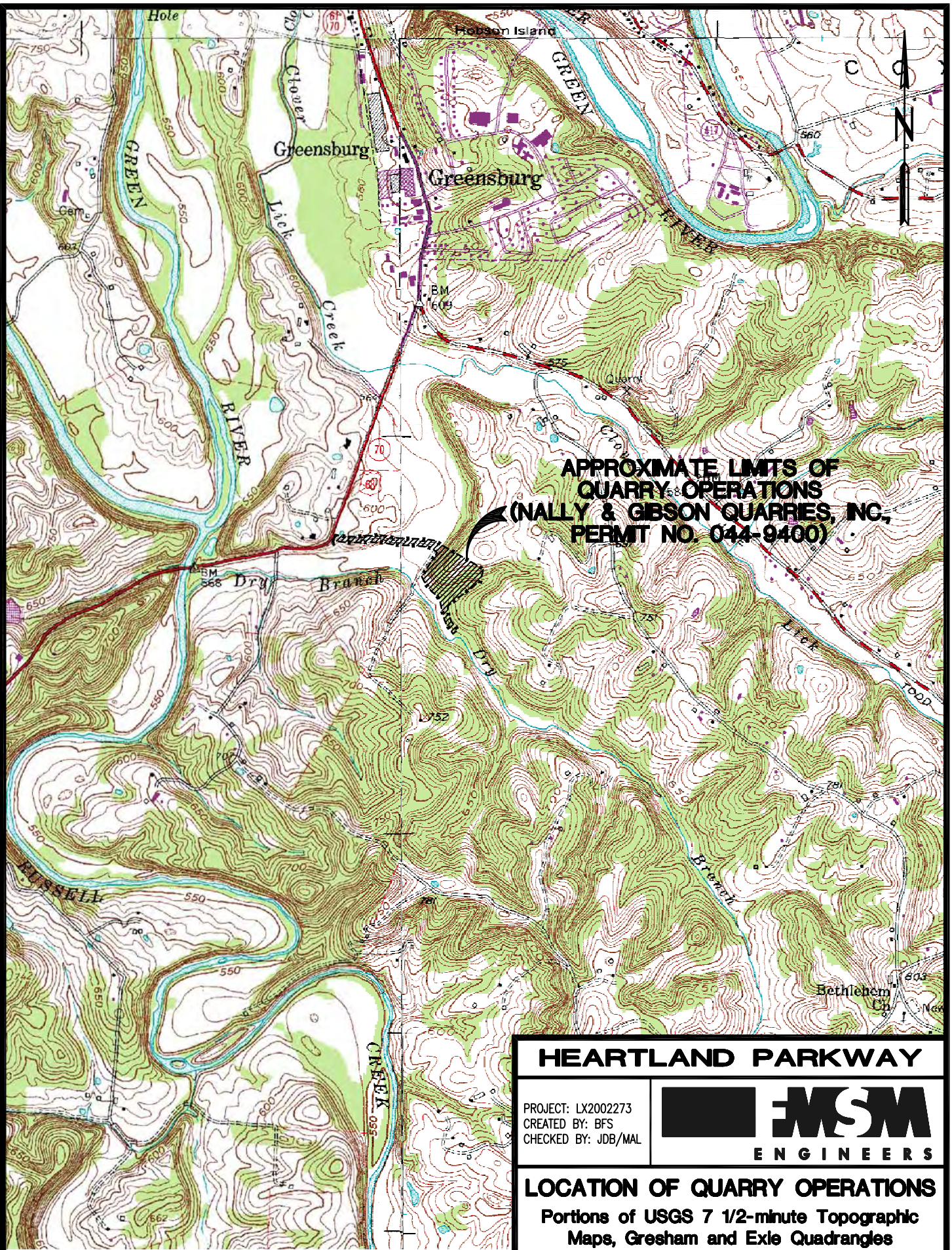
Exhibit 3

1000 0 2000 4000 FEET

GRAPHIC SCALE: 1" = 2000'

LX2002273\ADAIR\_HENSON.DWG





**APPROXIMATE LIMITS OF  
QUARRY OPERATIONS  
(NALLY & GIBSON QUARRIES, INC.,  
PERMIT NO. 044-9400)**

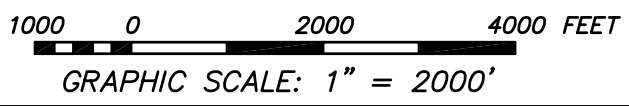
**HEARTLAND PARKWAY**

PROJECT: LX2002273  
 CREATED BY: BFS  
 CHECKED BY: JDB/MAL



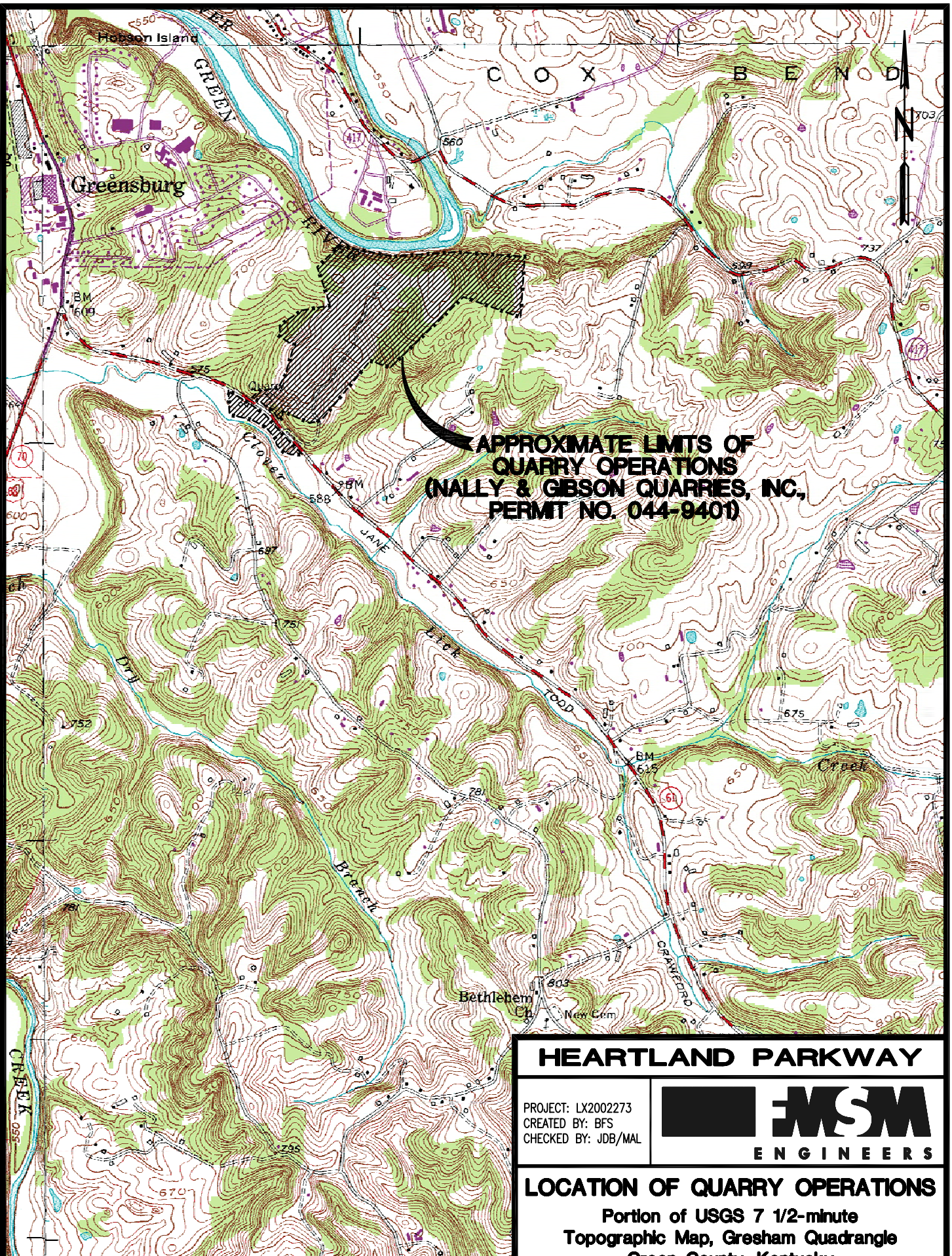
**LOCATION OF QUARRY OPERATIONS**

Portions of USGS 7 1/2-minute Topographic  
 Maps, Gresham and Exle Quadrangles  
 Green County, Kentucky  
 Item Number 4-132  
 Exhibit 4



LX2002273\GREEN\_NALLY2.DWG





**HEARTLAND PARKWAY**

PROJECT: LX2002273  
 CREATED BY: BFS  
 CHECKED BY: JDB/MAL



**LOCATION OF QUARRY OPERATIONS**

Portion of USGS 7 1/2-minute  
 Topographic Map, Gresham Quadrangle  
 Green County, Kentucky  
 Item Number 4-132  
 Exhibit 5



GRAPHIC SCALE: 1" = 2000'

LX2002273\GREEN\_NALLY.DWG